

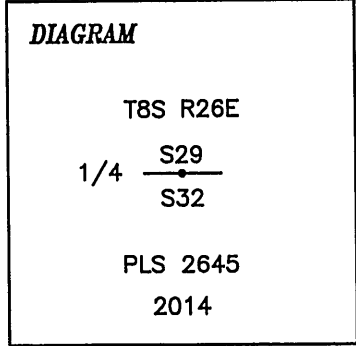
CERTIFIED RECORD OF LAND CORNER MONUMENTATION

History of original corner establishment:

Corner originally established by Alonzo Gesner, U.S. Deputy Surveyor, under GLO Contract No. 266 dated July 20, 1877. Surveyor General records state:

Set stone 14 x 10 x 7 ins. for 1/4 Section corner.  
Raised stone mound at corner.

V-7

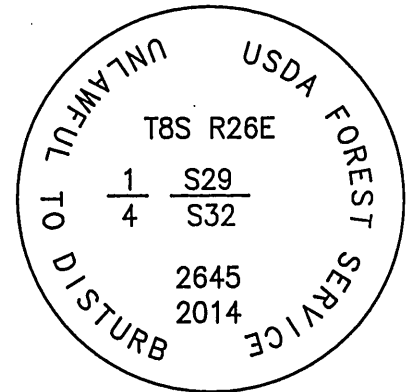


Description of corner evidence found:

No original evidence found. Monument set by single proportion.  
See Record Map of Survey No. 2026

Description of monument and accessories I established to perpetuate the original location of this corner:

Set a 3" x 30" aluminum pipe with a 3 1/4" aluminum cap marked as shown in a collar of stone. A magnet in a clear plastic was deposited at the base of pipe. Cap is 1" above the collar of stone.



New accessories:

- A 6" Juniper scribed "1/4 S29 BT" with 1" aluminum tag marked "2645" bears N54°E, 17.2'.
- A 13" Juniper scribed "1/4 S32 BT" with 1" aluminum tag marked "2645" bears S73°W, 55.5'.
- A 9" Juniper scribed "1/4 S32 BT" with 1" aluminum tag marked "2645" bears S67°E, 17.0'.
- A 1/2" x 24" rebar with 1 1/2" aluminum cap marked "RM1" bears N55°W, 20.1'.

Geodetic Coordinates (NAD83):


N 44°50'15.3"  
W 119°38'30.1"

Geodetic coordinates were obtained from a Garmin recreational grade GPS receiver and were averaged.

Date: August 14, 2014

Declination: 17° E

Witnesses: Robert Flora, Paul Guglielmelli, Daniel Lee and Toribio Quinones



EXPIRES 12-31-2018